







Southern Sierra Regional Water Management Group Water Purveyors

-  County
-  Tribal Lands
-  SSRWMG Boundary

- ### Water Purveyor
-  Disadvantaged Community
 -  Mutual Water Co
 -  Other Purveyor

Water systems points derived from Tulare Lake Basin study at Tulare County, Disadvantaged Community Study at Provost & Pritchard, California Department of Public Health, and County parcel ownership records.

